CR 101 RECONSTRUCTION PROJECT
OPTION 2C - SOUTHERLY 4 WAY SIGNAL

URS Hennepin

C.S.A.H. NO. 101 LAYOUT NO. 2C PROJECT NO. __
VICINITY OF MINNETONKA/WAYZATA, MN
FROM WAYZATA BLVD (LES. 17) TO __
DATE: 9/03/09 SCALE: 1 in =100 ft STAFF APPROVAL

Hennepin

THE ALIGNMENT AND GRADES SHOWN ARE SUBJECT TO CHANGE WITHOUT NOTICE

DESIGN SPEED: 40 m.p.h (SAH 5 TO BREZZY PT.RD.)
DESIGN SPEED: 30 m.p.h (BREZZY PT.RD. TO LS 12)

THE TRAFFIC VOLUMES SHOWN ARE:
TOTAL (DHV) ___ ___
___ ___ ___ ___

PROJECT (SEPARATE TEMPO)

LEGEND

- ROADWAY
- BIKE LANE
- PARKING
- DRIVEWAY
- CONCRETE MEDIAN
- LANDSCAPING / TURF
- WATER QUALITY FACILITY
- WATER QUALITY MANHOLE
- WATER QUALITY OUTFALL
- RETAINING WALLS
- TRAFFIC DIRECTIONAL ARROWS
- PEDESTRIAN RAMP
- EXISTING ROW
- PROPOSED ROW
- CONSTRUCTION LIMITS

0' 100' 200'
SCALE

HENNEPIN 101 COUNTY

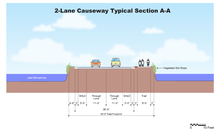

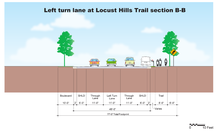

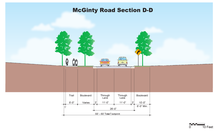

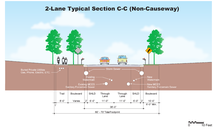

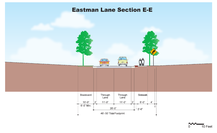

DRAFT REVIEW PLOT
9/03/2009

WAYZATA BAY

GRAYS BAY

13,100
2009 ADT
19,300
2030 ADT

BUSHAWAY ROAD CSAH 101

3,800
2005 ADT
5,500
2030 ADT

5,250
2005 ADT
6,700
2030 ADT

EASTMAN LANE

LaDALLE ST

MCGINTY ROAD (CSAH 90)

12,100
2009 ADT
17,400
2030 ADT

2,125
2005 ADT
2,700
2030 ADT
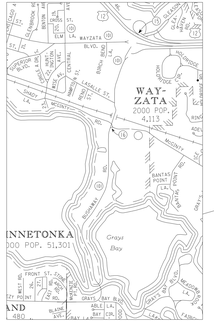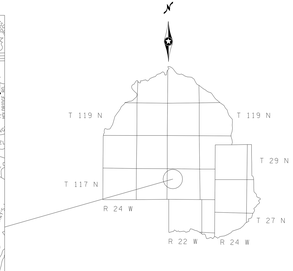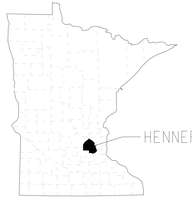
313
2005 ADT
400
2030 ADT